

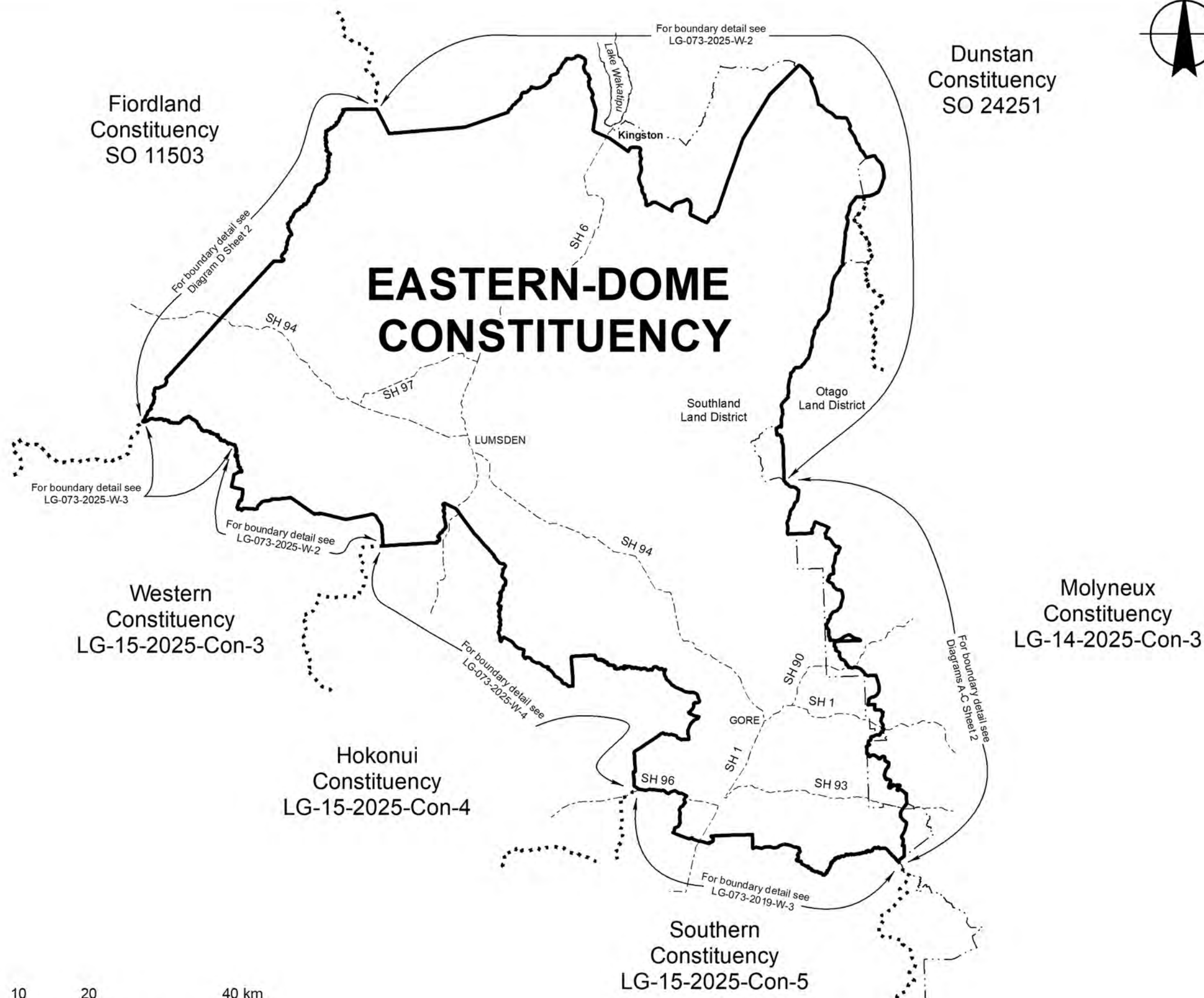
- Notes:
1. Coordinates are in terms of New Zealand Transverse Mercator 2000 (NZTM).
 2. The seaward boundary is the outer limits of the Territorial Sea as defined by Section 3 of the Territorial Sea and Exclusive Economic Zone Act 1977.

Land District: Southland, Otago and Westland	SOUTHLAND REGION AND CONSTITUENCIES	TERRITORIAL AUTHORITY: Southland District Gore District & Invercargill City Compiled by Jacobs New Zealand Limited Scale 1:1,700,000 at A3 Date: April 2025	LG-15-2025-Con-1
--	--	--	-------------------------



Notes:

1. Coordinates are in terms of New Zealand Transverse Mercator 2000 (NZTM).
2. Where a boundary is shown along a river or road it follows the middle line of the physical river or legal road unless otherwise shown.



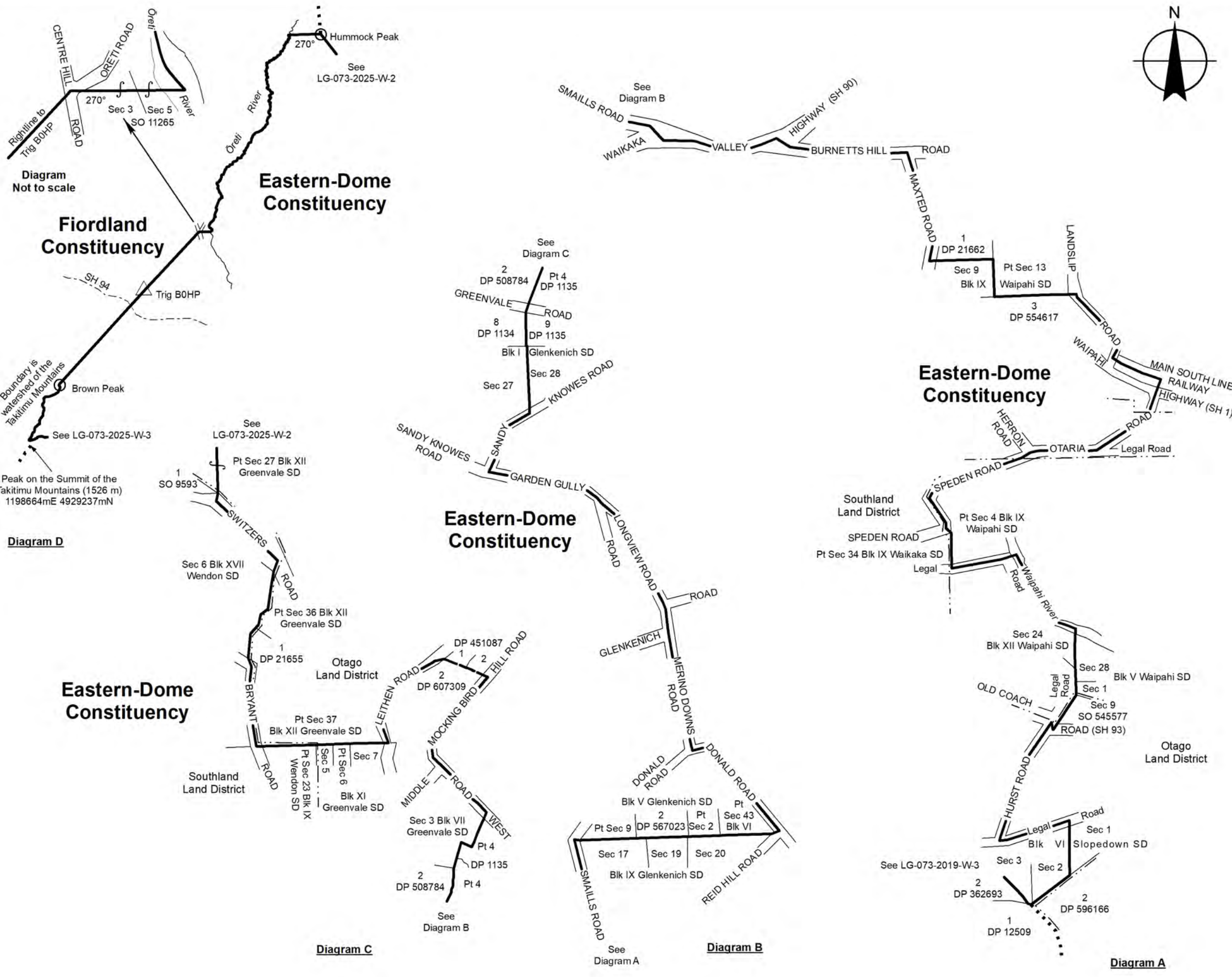
Land District: Southland
and Otago

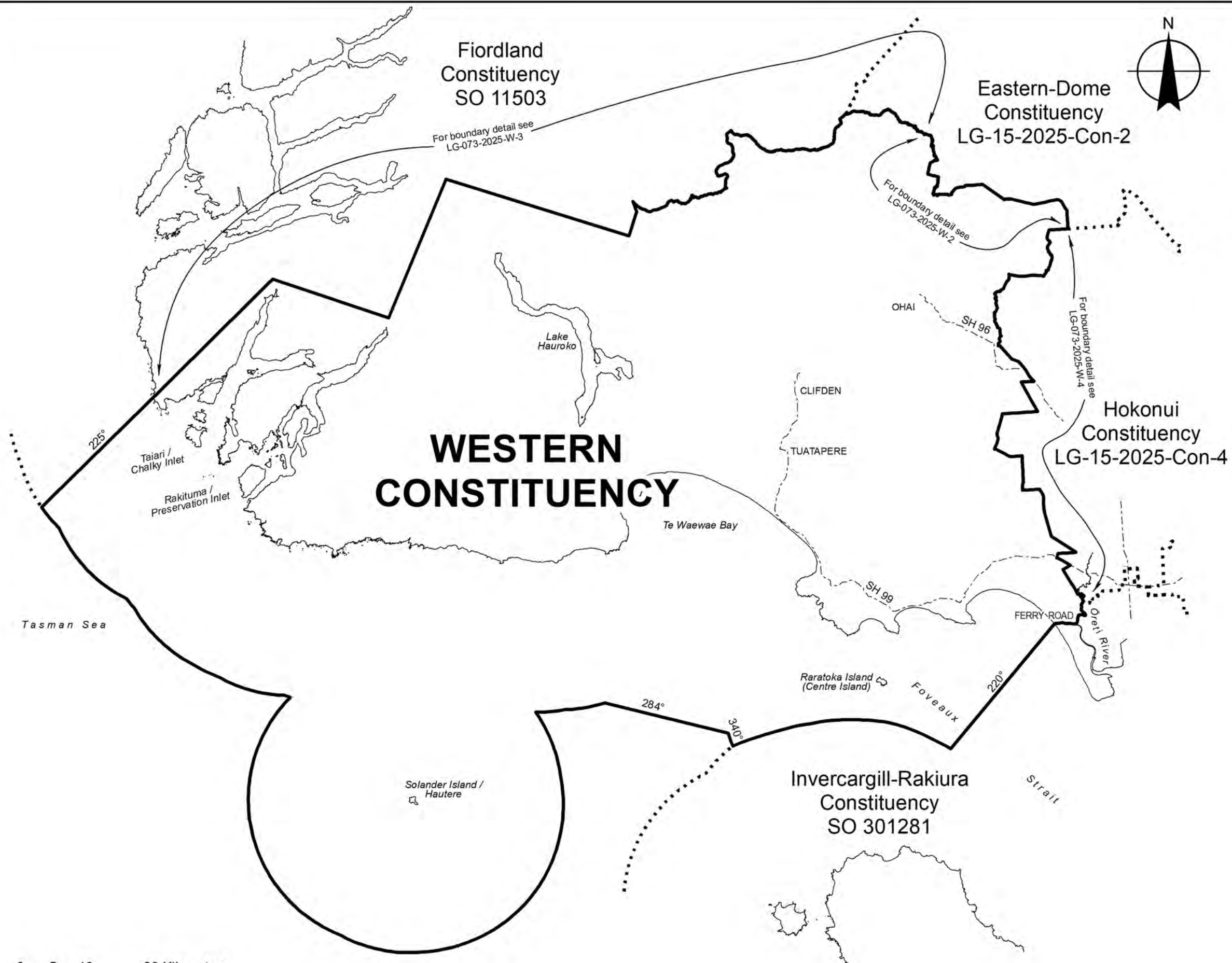
SOUTHLAND REGION

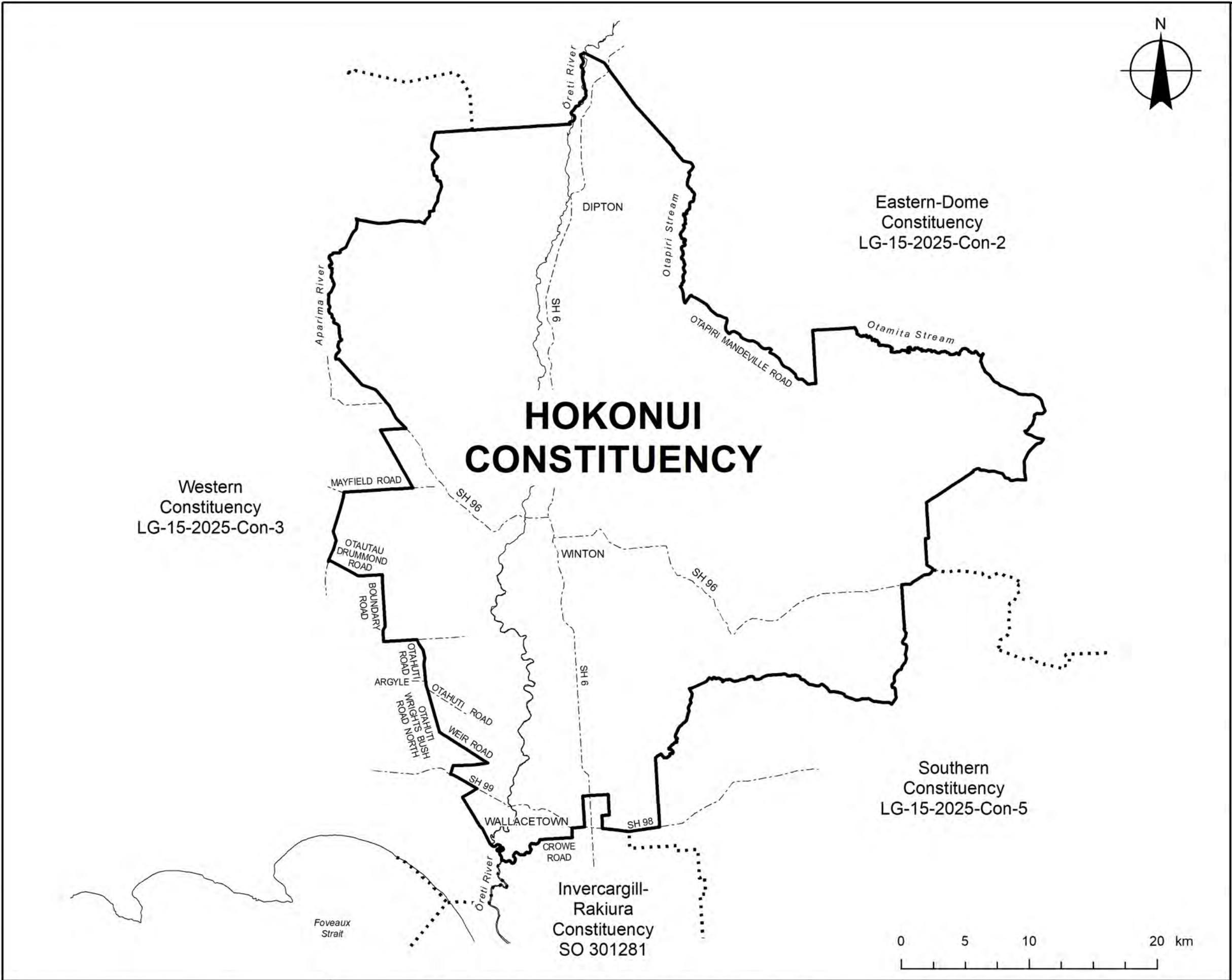
EASTERN-DOME CONSTITUENCY

TERRITORIAL AUTHORITY: Southland District
Gore District & Invercargill City
Compiled by Jacobs New Zealand Limited
Scale 1:600,000 at A3 Date: April 2025

LG-15-2025-Con-2
Sheet 1 of 2







- Notes:
1. Coordinates are in terms of New Zealand Transverse Mercator 2000 (NZTM).
 2. The seaward boundary is the outer limits of the Territorial Sea as defined by Section 3 of the Territorial Sea and Exclusive Economic Zone Act 1977.
 3. Where a boundary is shown along a river or road it follows the middle line of the physical river or legal road unless otherwise shown.
 4. For all boundary detail see Ōreti Ward LG-073-2025-W-4

Land District: Southland	SOUTHLAND REGION HOKONUI CONSTITUENCY	TERRITORIAL AUTHORITY: Southland District Gore District & Invercargill City Compiled by Jacobs New Zealand Limited Scale 1:300,000 at A3 Date: April 2025	LG-15-2025-Con-4
--------------------------	--	--	-------------------------



Notes:

1. Coordinates are in terms of New Zealand Transverse Mercator 2000 (NZTM).
2. The seaward boundary is the outer limits of the Territorial Sea as defined by Section 3 of the Territorial Sea and Exclusive Economic Zone Act 1977.
3. Where a boundary is shown along a river or road it follows the middle line of the physical river or legal road unless otherwise shown.

Land District: Southland
and Otago

SOUTHLAND REGION **SOUTHERN CONSTITUENCY**

TERRITORIAL AUTHORITY: Southland District
Gore District & Invercargill City
Compiled by Jacobs New Zealand Limited
Scale 1:425,000 at A3 Date: April 2025

LG-15-2025-Con-5

SOUTHLAND REGION

I certify that the boundaries shown on the plans numbered:

- LG-15-2025-Con-1
- LG-15-2025-Con-2
- LG-15-2025-Con-3
- LG-15-2025-Con-4
- LG-15-2025-Con-5

are the same as the boundaries determined by the Local Government Commission on 10 March 2025 pursuant to section 19R of the Local Electoral Act 2001.

The plans listed above replace the following existing plans:


- LG-15-2019-Con-1
- LG-15-2019-Con-2
- LG-15-2013-Con-2
- LG-15-2019-Con-3
- LG-15-2019-Con-4

Certified by:

Linda Canton

Senior Advisor, Local Government Commission

linda.canton@lgc.govt.nz



.....
Dated: 28 April 2025

I certify that the plan numbered LG-15-2025-Con-1, LG-15-2025-Con-2, LG-15-2025-Con-3, LG-15-2025-Con-4 and LG-15-2025-Con-5 renders the boundaries capable of identification for the purposes of section 19Y(3)(b) of the Local Electoral Act 2001.


Certified by:

Roger Dennison

Customer Regulatory Specialist

rdennison@linz.govt.nz

Pursuant to a delegation from the Surveyor-General under Section 8 of the Cadastral Survey Act 2002.

Signature: 

Date of certification: 27/08/2025