

SO 334314 (Title Plan)

Cpy - 01/01, Pgs - 002, 20/12/13, 09:42



DocID: 411065452

Bay of Plenty

COAST WARD SO 58138 SA
SO 431773



See Diagram A

OPOTIKI WARD
SO 334313

**WAIOEKA-WAIOTAH
WARD**

GISBORNE DISTRICT
SO 8378 GS

WHAKATANE DISTRICT
SO 61545 SA

Amended as per Opotiki District Council
resolution dated 14 July 2009 pursuant
to section 19(1) Local Electoral Act 2001.

[Signature] 4.10.10
Opotiki District Council
ACTING CHIEF EXECUTIVE

I certify that this plan renders the boundary capable
of identification under section 19(3)(b) Local
Electoral Act 2001.

[Signature] 15.06.2010
for Surveyor General

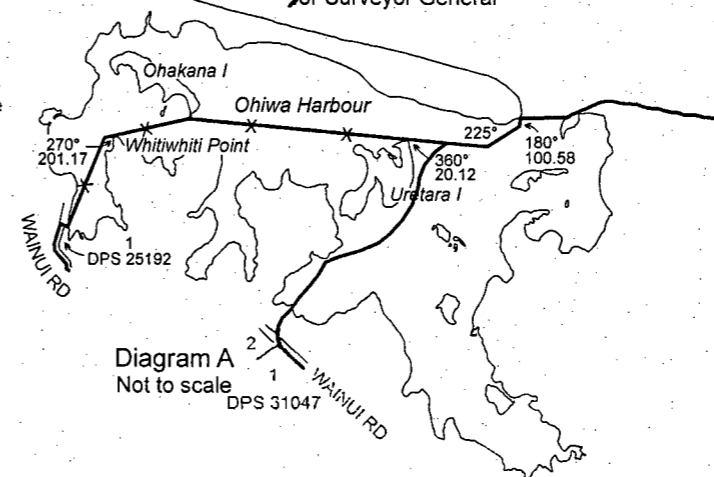
Certified by the Secretary for Local Government that
the boundary shown hereon is the same as the
boundary defined in New Zealand Gazette 2005 page
2094 pursuant to section 37ZZZJ of the Local
Government Act 1974.

[Signature] 22.12.05
For Secretary for Local Government

I certify that this plan renders the boundary capable
of identification.

[Signature] 10.11.2006
Approving Surveyor

Descriptive Plan



Approvals

Where a boundary is shown along a river or road it
follows the middle line of the physical river or legal
road unless otherwise shown.

Where a boundary is shown along a railway it follows
the middle line of the cadastral railway unless
otherwise shown.

All seaward boundaries follow Mean Low Water
Springs but cross the mouths of all rivers, streams,
inlets and estuaries unless otherwise shown.

Certified by the Local Government Commission that
the boundary shown hereon is the same as the
determination dated 7.1.04 pursuant to section
19R(1)(b) Local Electoral Act 2001.

[Signature] 20.7.04
Chief Executive Officer
Local Government Commission

I certify that this plan renders the boundary capable
of identification under section 19(3)(b) Local
Electoral Act 2001.

[Signature] 28.1.7.2004
Approving Surveyor

This plan supersedes SO 8755 and SO 8756 GS and
SO 58136 and SO 60269 SA.

Total Area

Comprised in:

I, _____, being a person entitled to practise as a licensed
cadastral surveyor, certify that -

- (a) The Surveys to which this dataset relates are accurate, and
were undertaken by me or under my direction in accordance
with the Cadastral Survey Act 2002 and the Surveyor-
General's Rules for Cadastral Survey 2002/2;
- (b) This dataset is accurate, and has been created in accordance
with that Act and those Rules

Field Book _____ p. — Traverse Book _____ p. —
Reference Plans

Examined _____ Correct _____
Approved as to Gazettal Purposes
by Land Information NZ

28.7.2004

Deposited this... day of.....

..... for Registrar-General of Land

File Wt01891, AE03897
Received
Instructions:

SO 334314

Land District : Gisborne and
South Auckland.

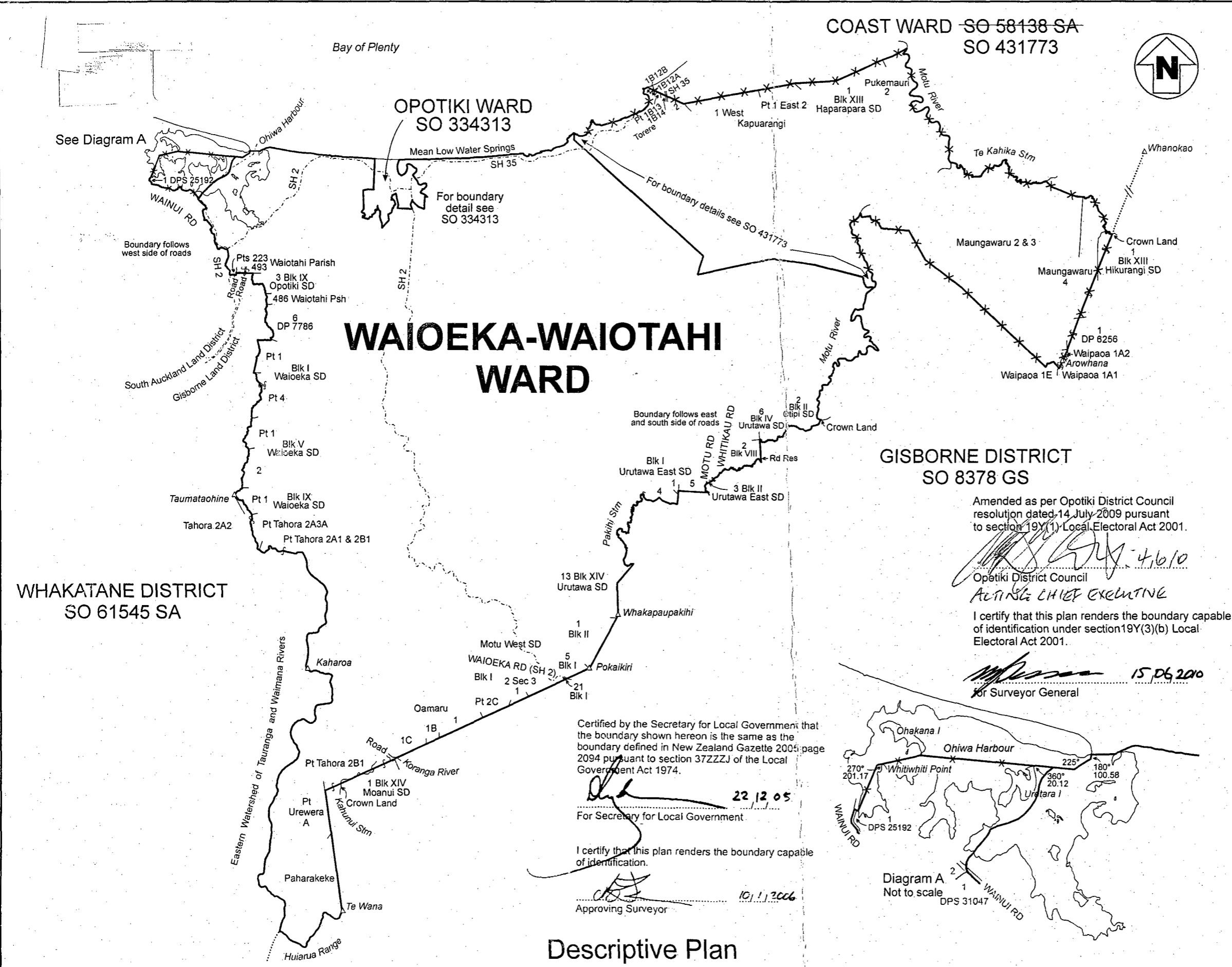
**WAIOEKA-WAIOTAH
WARD**

TERRITORIAL AUTHORITY: Opotiki District

Compiled by Sinclair Knight Merz Ltd

Scale 1:200,000

Date June 2004



WAIOEKA-WAIOTAH WARD

Descriptive Plan

Certified by the Secretary for Local Government that the boundary shown hereon is the same as the boundary defined in New Zealand Gazette 2004 page 2094 pursuant to section 37ZZZJ of the Local Government Act 1974.

[Signature] 22 12 05
For Secretary for Local Government.

I certify that this plan renders the boundary capable of identification.
[Signature] 10/1/2006
Approving Surveyor

GISBORNE DISTRICT SO 8378 GS

Amended as per Opotiki District Council resolution dated 14 July 2009 pursuant to section 19Y(1) Local Electoral Act 2001.

[Signature] 4/6/10
Opotiki District Council
Acting Chief Executive

I certify that this plan renders the boundary capable of identification under section 19Y(3)(b) Local Electoral Act 2001.

[Signature] 15/06/2010
for Surveyor General

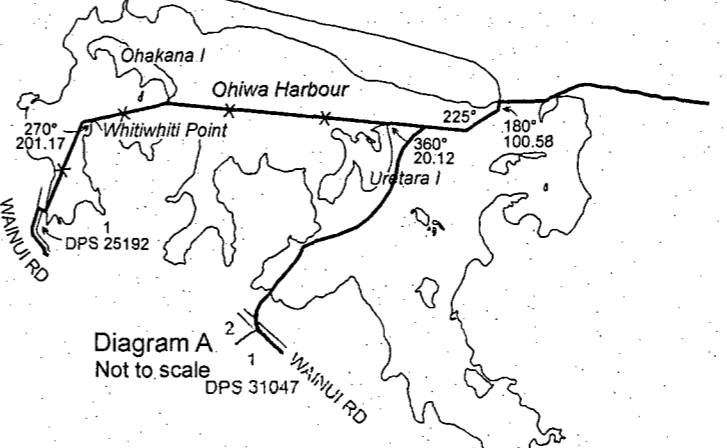


Diagram A
Not to scale
DPS 31047

Approvals
Where a boundary is shown along a river or road it follows the middle line of the physical river or legal road unless otherwise shown.

Where a boundary is shown along a railway it follows the middle line of the cadastral railway unless otherwise shown.

All seaward boundaries follow Mean Low Water Springs but cross the mouths of all rivers, streams, inlets and estuaries unless otherwise shown.

Certified by the Local Government Commission that the boundary shown hereon is the same as the determination dated 7/1/04 pursuant to section 19R(1)(b) Local Electoral Act 2001.

[Signature] 20/7/04
Chief Executive Officer
Local Government Commission

I certify that this plan renders the boundary capable of identification under section 19Y(3)(b) Local Electoral Act 2001.

[Signature] 28/7/2004
Approving Surveyor

This plan supersedes SO 8755 and SO 8756 GS and SO 58136 and SO 60269 SA.

Total Area

Comprised in:

I, being a person entitled to practise as a licensed cadastral surveyor, certify that -

- (a) The Surveys to which this dataset relates are accurate, and were undertaken by me or under my direction in accordance with the Cadastral Survey Act 2002 and the Surveyor-General's Rules for Cadastral Survey 2002/2;
- (b) This dataset is accurate, and has been created in accordance with that Act and those Rules

Field Book p. Traverse Book p.

Reference Plans

Examined Correct

Approved as to Gazettal Purposes by Land Information NZ

28/7/2004
Deposited this... day of.....

..... for Registrar-General of Land

File W01891, AE03897
Received Instructions:
SO 334314

Land District : Gisborne and South Auckland

WAIOEKA-WAIOTAH WARD

TERRITORIAL AUTHORITY: Opotiki District
Compiled by Sinclair Knight Merz Ltd
Scale 1:200,000 Date June 2004